DETALHAMENTO CANTEIRO 01

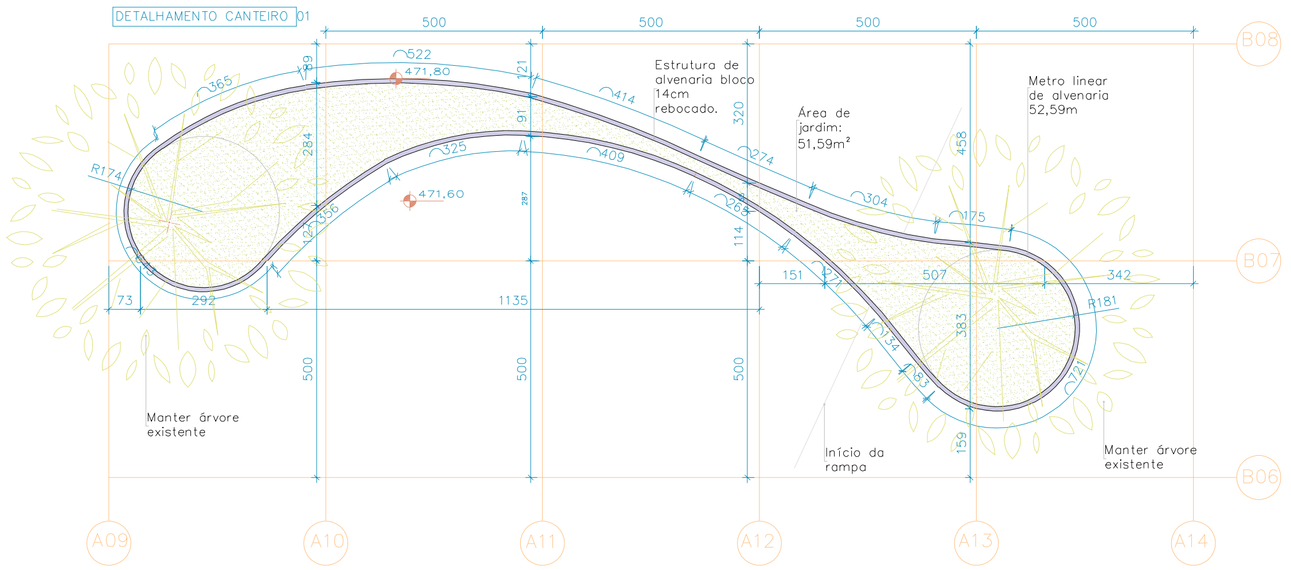

LAYOUT
Escala 1/100

DETALHAMENTO CANTEIRO 02

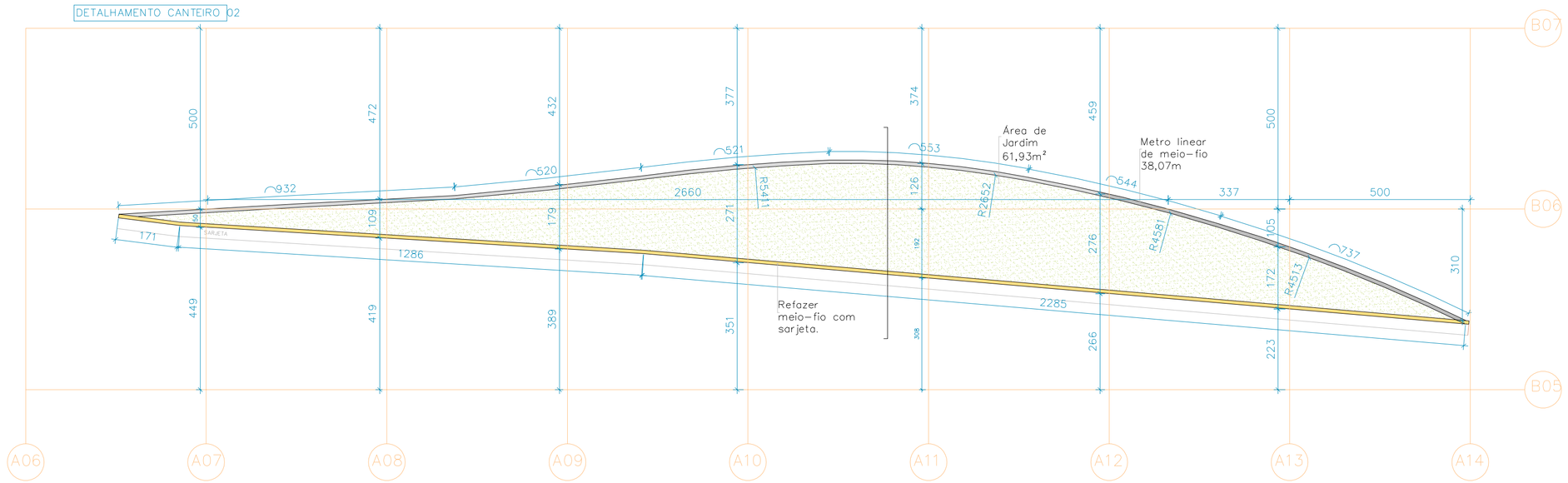

LAYOUT
Escala 1/100

DETALHAMENTO CANTEIRO 03

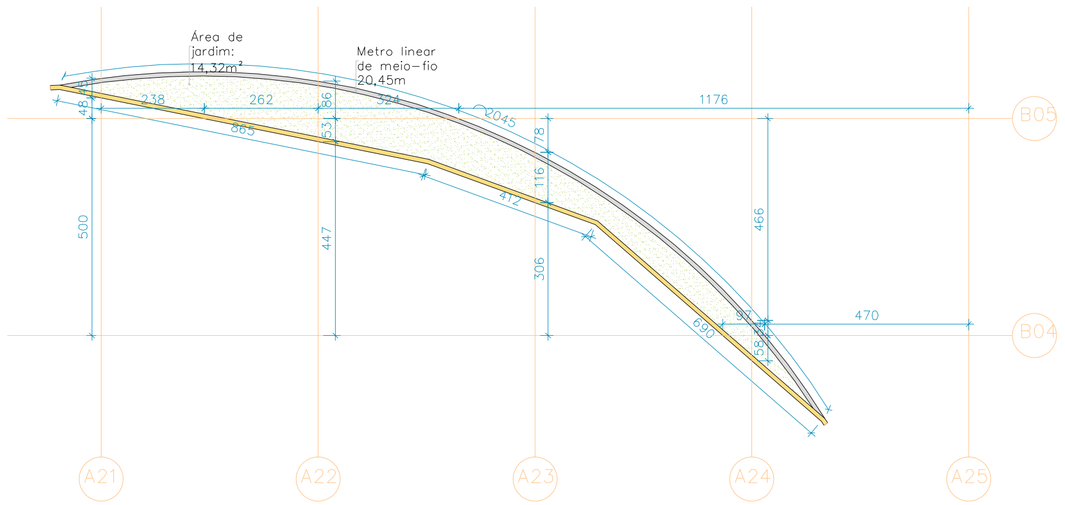

LAYOUT
Escala 1/100

DETALHAMENTO CANTEIRO 03

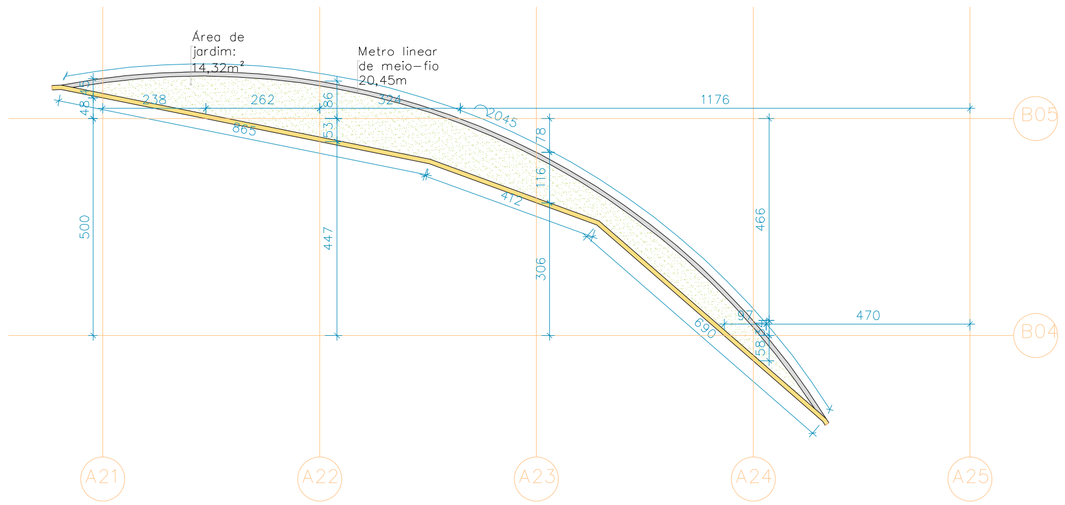

LAYOUT
Escala 1/100

DETALHAMENTO CANTEIRO 06

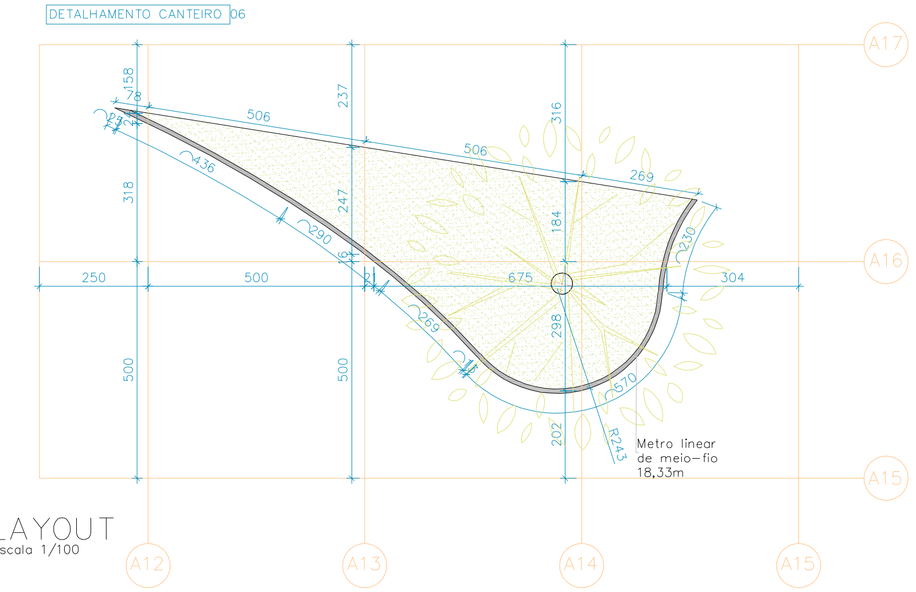

LAYOUT
Escala 1/100

DETALHAMENTO CANTEIRO 05

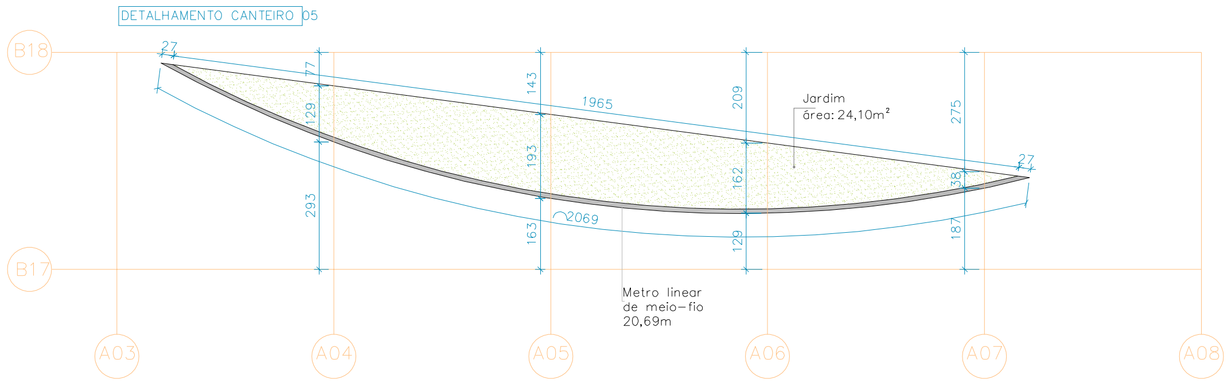

LAYOUT

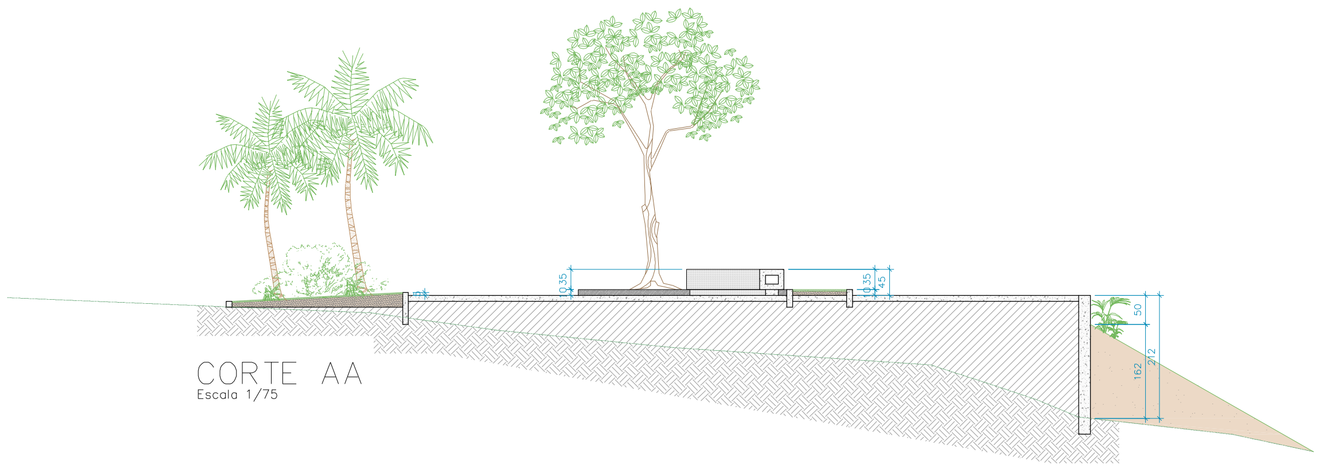

CORTE AA
Escala 1/75

DETALHAMENTO BANCO 01

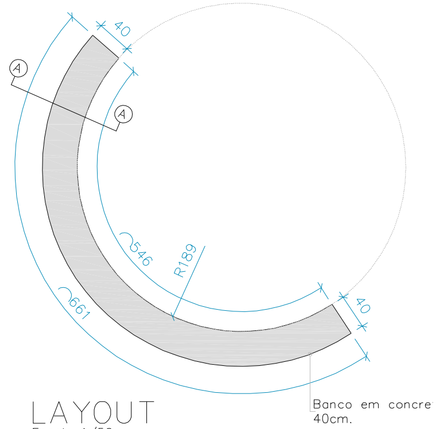

LAYOUT
Escala 1/50

DETALHAMENTO BANCO 02

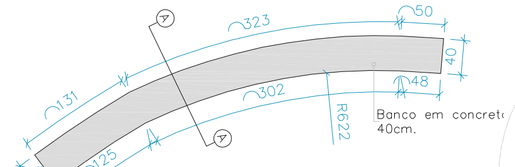

LAYOUT
Escala 1/50

DETALHAMENTO BANCO 03

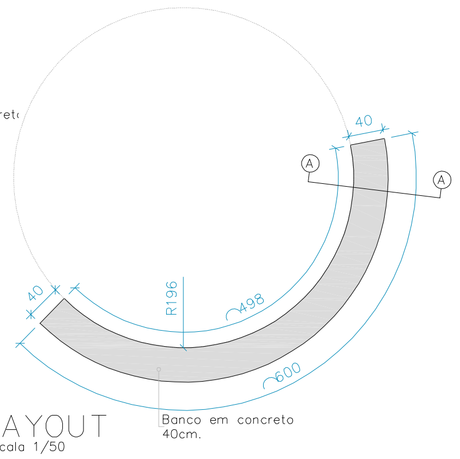

LAYOUT
Escala 1/50

DETALHAMENTO BANCO 04

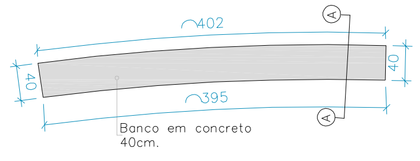

LAYOUT
Escala 1/50

DETALHAMENTO BANCO 05

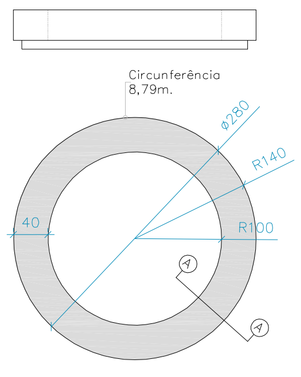

LAYOUT
Escala 1/50

DETALHAMENTO BANCO 07

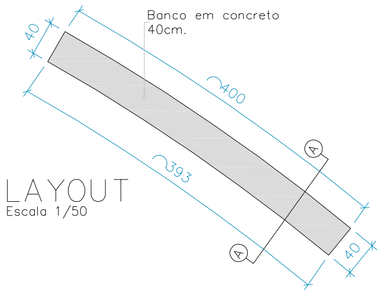

LAYOUT
Escala 1/50

PREFEITURA MUNICIPAL DE BURITIZEIRO
CEP : 39280-000 – Estado de Minas Gerais
CNPJ : 18.279.067/0001-72

REVISÃO 01 00/00/0000
REVISÃO 02 00/00/0000
REVISÃO 03 00/00/0000

CONTRATO DE REPASSE: 000/0000

EDIFICAÇÃO

AREA TÉRREO : 1212,24m²
AREA TOTAL : 1212,24m²

REQUERENTE

RESPONSÁVEL TÉCNICO: CAU-MG
CLARISSE OLIVEIRA GARCIA 0000000-0

PROPRIETÁRIO: CNPJ
PREFEITURA MUNICIPAL DE BURITIZEIRO 18.279.067/0001-72

PROJETO

TÍTULO: PROJETO ARQUITETÔNICO
RRT: –

USO: INSTITUCIONAL

ENDEREÇO: LOTE DE TERRENO nº00, DA QUADRA 00 – RUA 0
BAIRO X – BURITIZEIRO –MG

DATA: 31.03.2021

DETALHE: –

FOLHA: 01/02